

ROAD RIGHT-OF-WAY RESEARCH PROJECT 1976

ROADS IN SWEET GRASS COUNTY UPPER SWEET GRASS CREEK ROAD GENERAL INDEX

NUMBER _____

ROAD RUNNING IN SECTION(S) 2 AND 24, 25, 26 35 AND 18, 19

TOWNSHIP(S) 4 AND 5 N RANGE(S) 12 AND 13 E

I. <u>OPENING OF ROAD</u>	COMMISSIONERS			ROAD	
<i>PETITIONED BY JOHN DUNN JAN 3 1927</i>	DOCUMENTS	BOOK	PAGE	RECORDS	
	#	#	#	BOOK	PAGE
PETITION(S) FOR OPENING ROAD	#	4	237	JAN. 3, 1927	_____
APPOINTMENT OF VIEWERS	#	_____	_____	_____	_____
NOTICE(S) OF PETITION	#	_____	_____	_____	_____
VIEWERS' OATHS	#	_____	_____	_____	_____
VIEWERS' REPORTS <i>NOT FAUDRABLE</i>	#	4	243	FEB. 27, 1927	_____
SURVEYOR'S REPORT(S)	#	4	243	FEB 27, 1927	_____
REMONSTRANCE(S)	#	_____	_____	_____	_____
ROAD ORDERED OPENED	#	_____	_____	_____	_____
<i>PETITION LAID OVER</i>	#	4	243	FEB 9, 1927	_____

II. <u>MAINTENANCE</u>	COMMISSIONERS			MAINTAINED	
<i>NO RECORDS FOUND</i>	DOCUMENTS	BOOK	PAGE	BY	
	#	#	#	COUNTY	PRIVATE
CATTLE GUARDS	#	_____	_____	_____	_____
BRIDGES	#	_____	_____	_____	_____
FENCES	#	_____	_____	_____	_____
ROAD	#	_____	_____	_____	_____

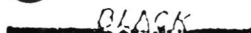
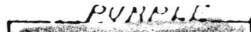
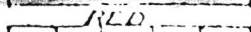
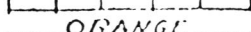


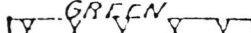
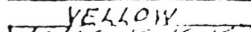
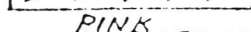
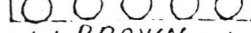
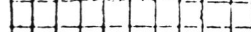
III. <u>DEEDS - R/W'S - EASEMENTS</u>	DEED			MISCELLANEOUS	
<i>NO RECORDS FOUND</i>	DOCUMENTS	BOOK	PAGE	RECORDS	
	#	#	#	BOOK	PAGE
IN SECTION _____	#	_____	_____	_____	_____
_____	#	_____	_____	_____	_____
_____	#	_____	_____	_____	_____
_____	#	_____	_____	_____	_____
_____	#	_____	_____	_____	_____
_____	#	_____	_____	_____	_____
_____	#	_____	_____	_____	_____
_____	#	_____	_____	_____	_____
_____	#	_____	_____	_____	_____
_____	#	_____	_____	_____	_____
_____	#	_____	_____	_____	_____
_____	#	_____	_____	_____	_____
_____	#	_____	_____	_____	_____
_____	#	_____	_____	_____	_____
_____	#	_____	_____	_____	_____
_____	#	_____	_____	_____	_____
_____	#	_____	_____	_____	_____
_____	#	_____	_____	_____	_____
_____	#	_____	_____	_____	_____
_____	#	_____	_____	_____	_____
_____	#	_____	_____	_____	_____
_____	#	_____	_____	_____	_____

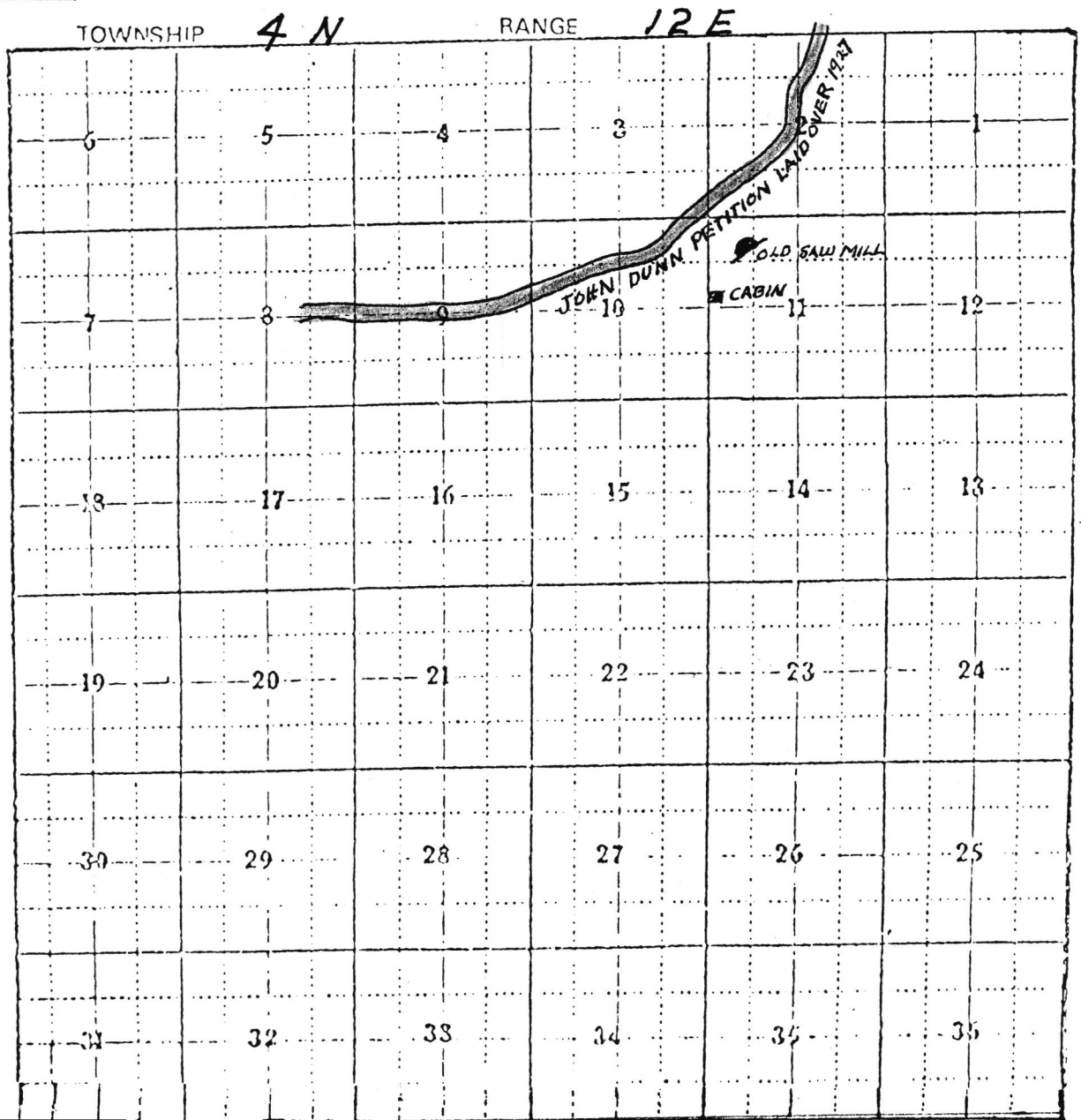
IV. <u>PLATS</u>	
PLATS IN COMMISSIONERS' ROOM	
BOOK	NUMBER
_____	_____
_____	_____

PLATS IN CO. CLERKS' OFFICE
BOOK _____ NUMBER _____
COPY ATTACHED HERE.

ROAD NAME UPPER SWEET GRASS CREEK ROAD NUMBER _____

LEGEND

-  ORIGINAL ROAD
-  PETITION ONLY. NO RECORDS OF FOLLOW-UP ACTIONS LOCATED DURING THIS SEARCH PERIOD.
-  ACCEPTED BY THE COUNTY, BUT THE PETITION AND/OR THE RECORDS OF THE ROAD VIEWERS REPORT, SURVEYOR'S REPORT OR SURVEY RECORDS ARE MISSING.
-  ACCLAIMED COUNTY ROAD BY PROPER PETITION PROCESS AND DECLARED A PUBLIC ROAD.
-  PUBLIC ROAD WITH R/W OR EASEMENTS DEEDED TO THE COUNTY.
-  FOREST SERVICE ROAD WITH R/W OR EASEMENTS DEEDED TO THE GOVERNMENT.
-  GOVERNMENT OWNED ACCESS STRIP RESERVED WHEN THE LAND WAS PATENTED.
-  SEARCH WAS MADE BUT NO ROAD RECORDS WERE LOCATED DURING THE TIME AVAILABLE.
-  ABANDONED BY PROPER LAWFUL PROCEDURES.
-  MAINTAINED BY THE COUNTY.
-  MAINTAINED BY THE FOREST SERVICE.



SWEET GRASS COUNTY

ROAD R/W RESEARCH PROJECT



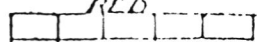

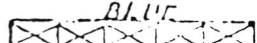
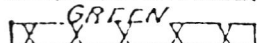
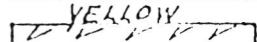

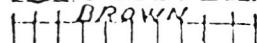


1976

PRIORITY #5

ROAD NAME UPPER SWEET GRASS CREEK ROAD

NUMBER

LEGEND

-  ORIGINAL ROAD
-  PETITION ONLY. NO RECORDS OF FOLLOW-UP ACTIONS LOCATED DURING THIS SEARCH PERIOD.
-  ACCEPTED BY THE COUNTY, BUT THE PETITION AND/OR THE RECORDS OF THE ROAD VIEWERS REPORT, SURVEYOR'S REPORT OR SURVEY RECORDS ARE MISSING.
-  ACCLAIMED COUNTY ROAD BY PROPER PETITION PROCESS AND DECLARED A PUBLIC ROAD.
-  PUBLIC ROAD WITH R/W OR EASEMENTS DEEDED TO THE COUNTY.
-  FOREST SERVICE ROAD WITH R/W OR EASEMENTS DEEDED TO THE GOVERNMENT.
-  GOVERNMENT OWNED ACCESS STRIP RESERVED WHEN THE LAND WAS PATENTED.
-  SEARCH WAS MADE BUT NO ROAD RECORDS WERE LOCATED DURING THE TIME AVAILABLE.
-  ABANDONED BY PROPER LAWFUL PROCEDURES.
-  MAINTAINED BY THE COUNTY.
-  MAINTAINED BY THE FOREST SERVICE.

TOWNSHIP 5 N RANGE 12 & 13 E

